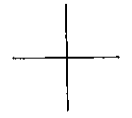
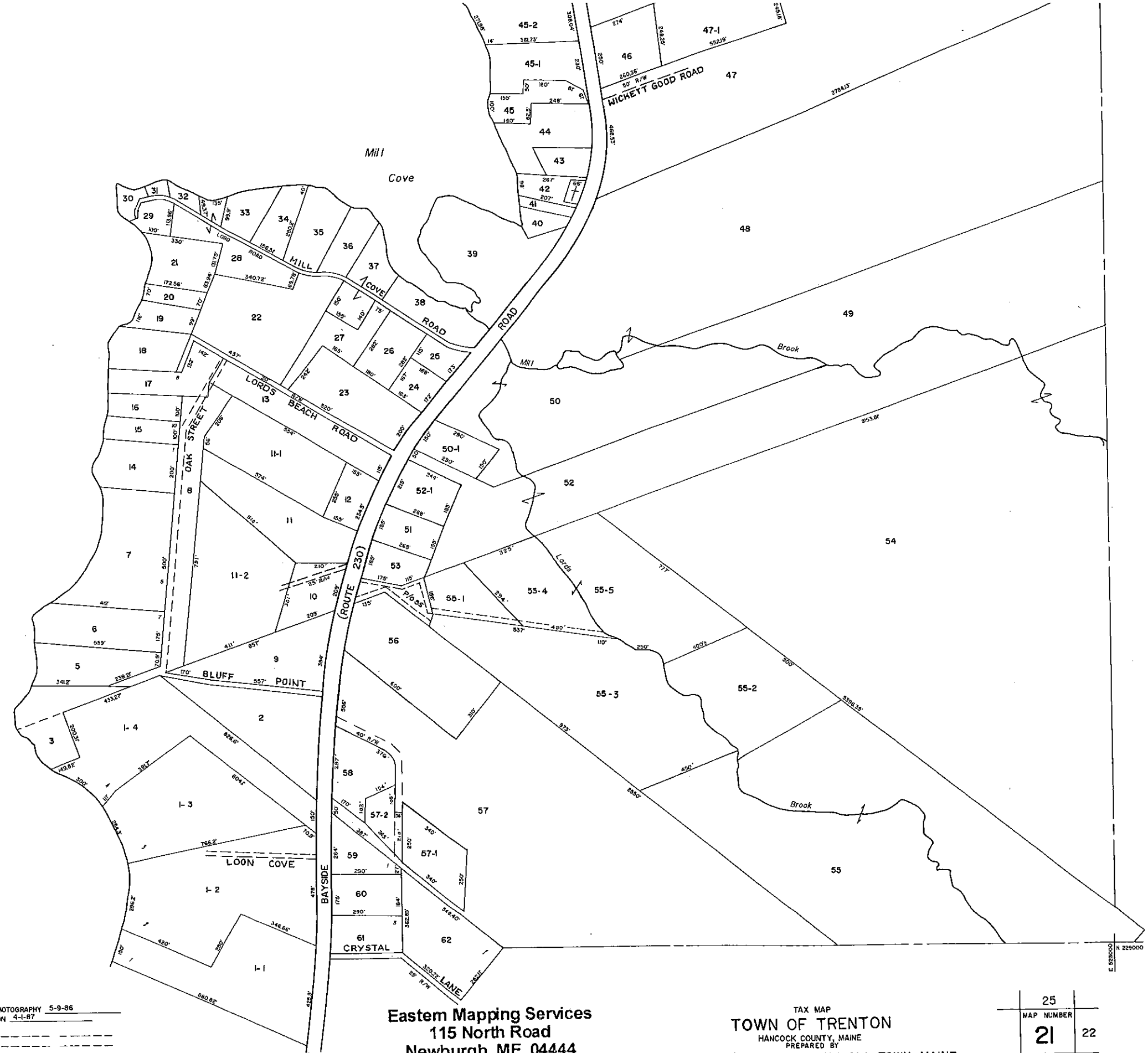
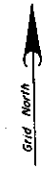


N 233000  
E 37000

Union River Bay



**LEGEND**  
 PARCEL NUMBERS ..... 2  
 MATCH LINE .....



DATE OF AERIAL PHOTOGRAPHY 5-9-86  
 DATE OF COMPLETION 4-1-87  
 DATE OF REVISIONS \_\_\_\_\_  
 \_\_\_\_\_  
 \_\_\_\_\_  
 \_\_\_\_\_  
 \_\_\_\_\_

For Assessment Purposes  
 Not to be used for Conveyances

**Eastern Mapping Services**  
 115 North Road  
 Newburgh, ME 04444  
 Tel. (207) 234-2777  
 Updated April 1, 2009

TAX MAP  
**TOWN OF TRENTON**  
 HANCOCK COUNTY, MAINE  
 PREPARED BY  
**JAMES W. SEWALL COMPANY, OLD TOWN, MAINE**  
 SCALE: 1 INCH = 200 FEET

25	
MAP NUMBER	
21	22
17	

Map No. 2011