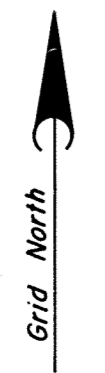
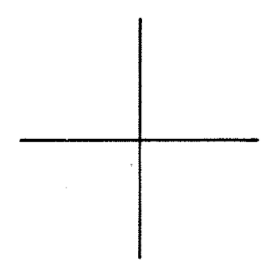
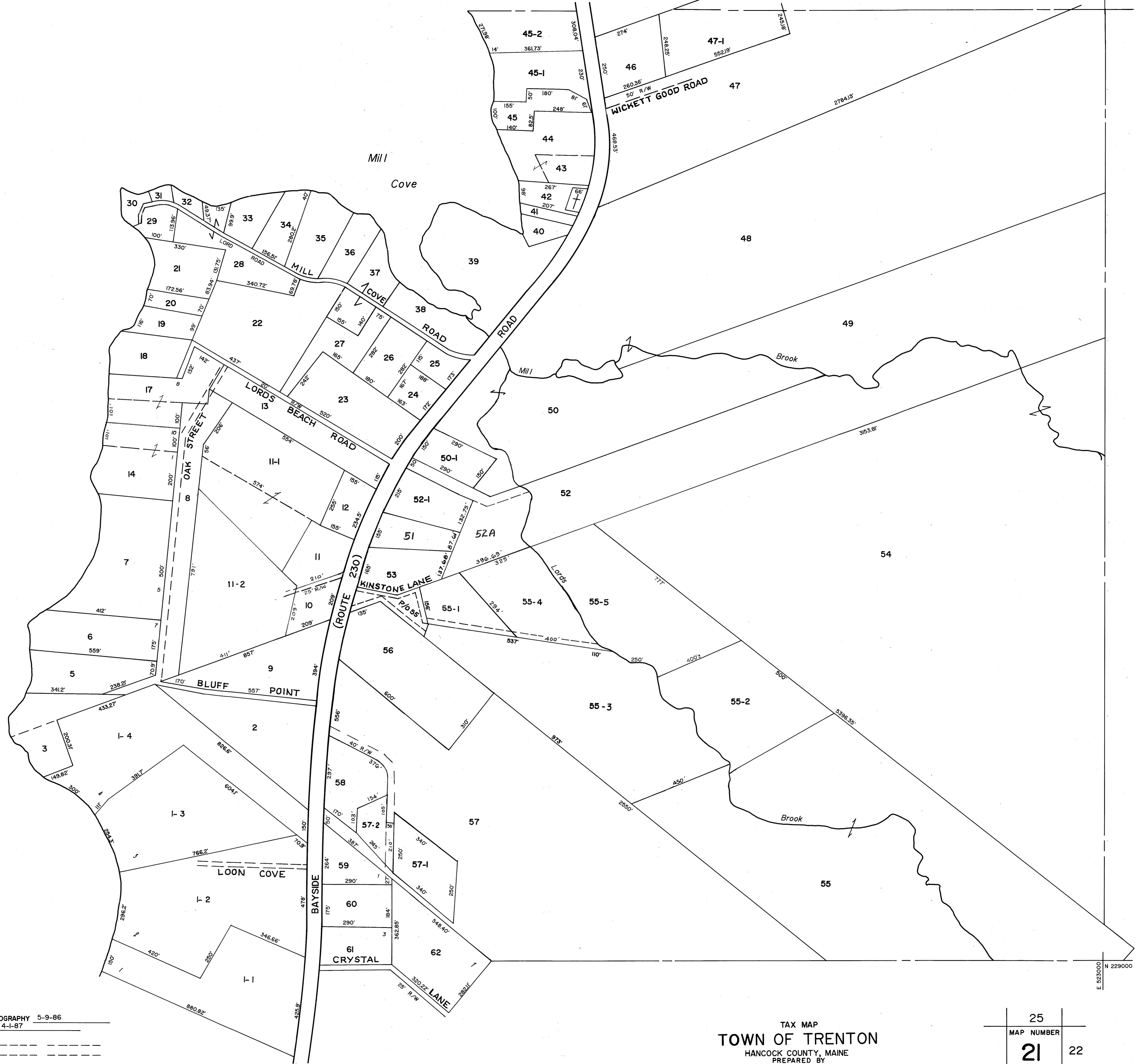


Union  
River  
Bay



DATE OF AERIAL PHOTOGRAPHY 5-9-86  
 DATE OF COMPLETION 4-1-87  
 DATE OF REVISIONS \_\_\_\_\_  
 \_\_\_\_\_  
 \_\_\_\_\_  
 \_\_\_\_\_

For Assessment Purposes  
 Not to be used for Conveyances

**LEGEND**  
 PARCEL NUMBERS ..... 2  
 MATCH LINE ..... - - - - -

TAX MAP  
**TOWN OF TRENTON**  
 HANCOCK COUNTY, MAINE  
 PREPARED BY  
**JAMES W. SEWALL COMPANY, OLD TOWN, MAINE**  
 SCALE: 1 INCH = 200 FEET

25	
MAP NUMBER	
<b>21</b>	22
17	