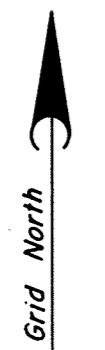
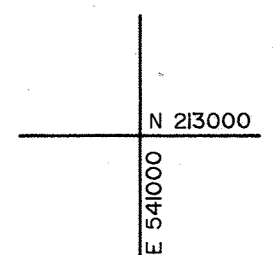
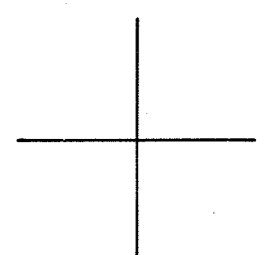
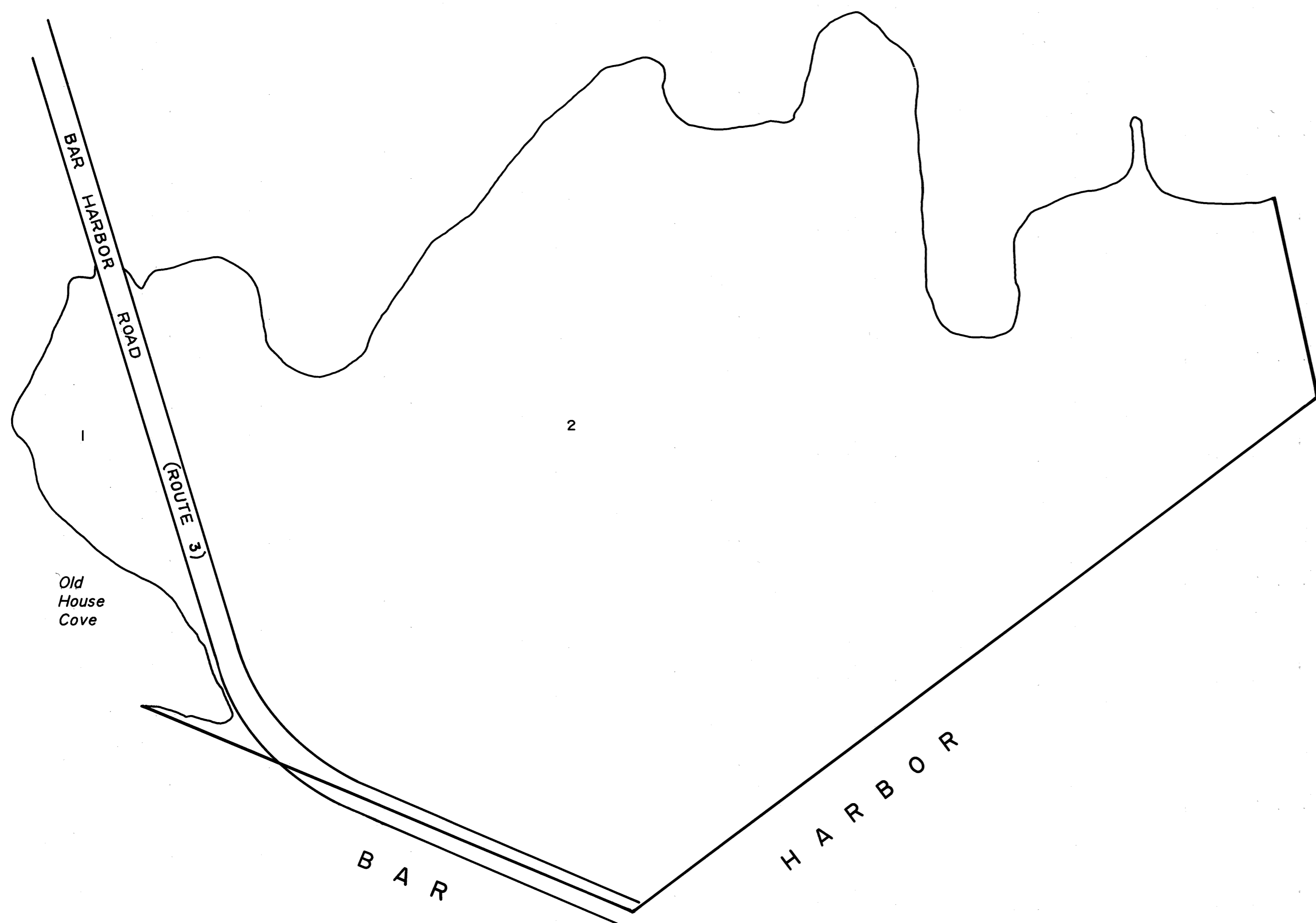


N 217000  
E 535000

Mount Desert Narrows



**LEGEND**  
 PARCEL NUMBERS ..... 2  
 MATCH LINE .....

DATE OF AERIAL PHOTOGRAPHY 5-9-86  
 DATE OF COMPLETION 4-1-87  
 DATE OF REVISIONS \_\_\_\_\_  
 \_\_\_\_\_  
 \_\_\_\_\_  
 \_\_\_\_\_

For Assessment Purposes  
 Not to be used for Conveyances

TAX MAP  
**TOWN OF TRENTON**  
 HANCOCK COUNTY, MAINE  
 PREPARED BY  
**JAMES W. SEWALL COMPANY, OLD TOWN, MAINE**  
 SCALE: 1 INCH = 200 FEET

	12	
	MAP NUMBER	
7	<b>8</b>	

N 213000  
E 54000