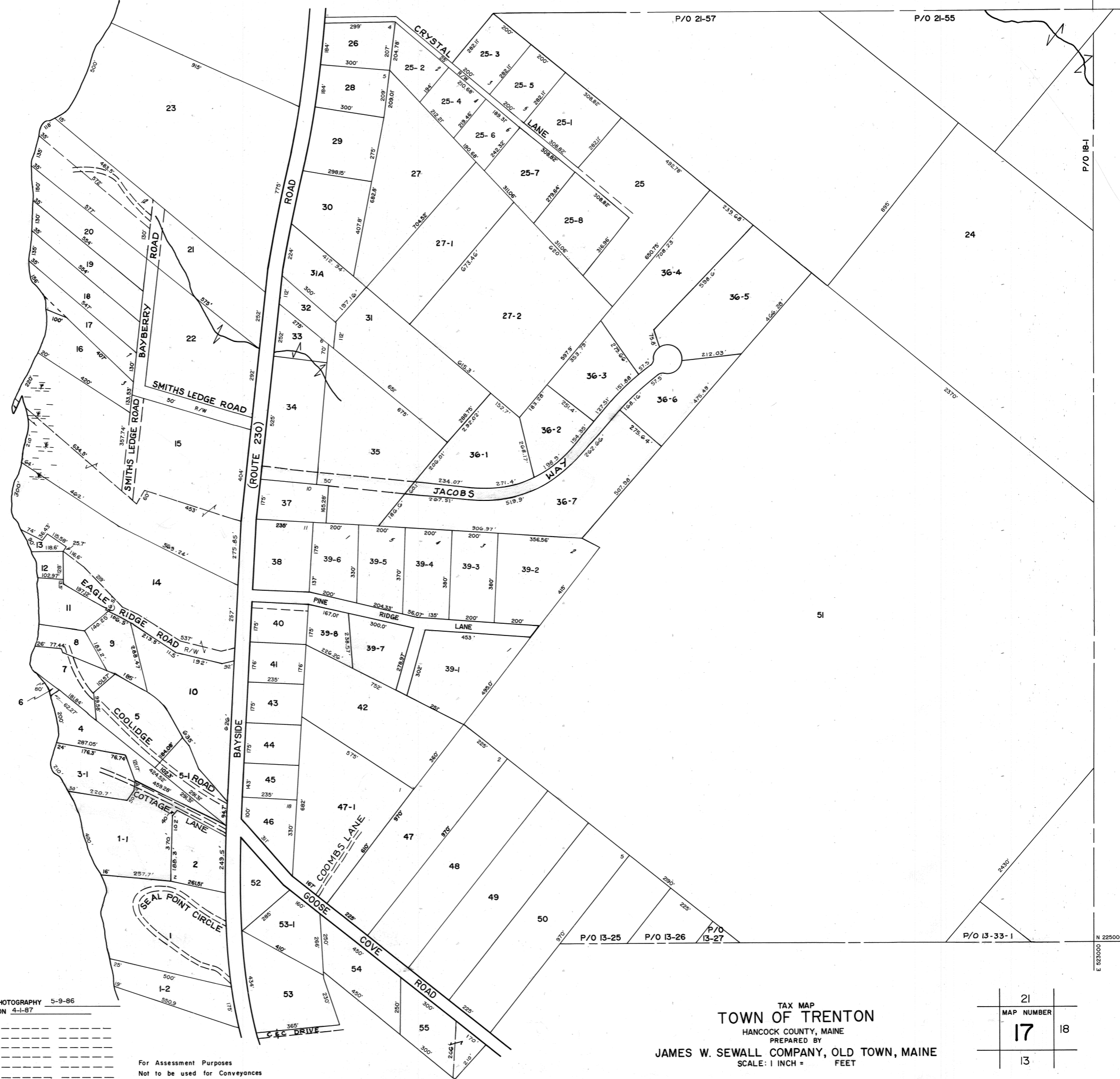


N 229000
E 517000



Union River Bay
Bluff Point

LEGEND
PARCEL NUMBERS 2
MATCH LINE

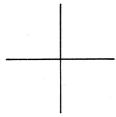
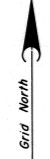
DATE OF AERIAL PHOTOGRAPHY 5-9-86
DATE OF COMPLETION 4-1-87
DATE OF REVISIONS

For Assessment Purposes
Not to be used for Conveyances

TAX MAP
TOWN OF TRENTON
HANCOCK COUNTY, MAINE
PREPARED BY
JAMES W. SEWALL COMPANY, OLD TOWN, MAINE
SCALE: 1 INCH = FEET

21	18
MAP NUMBER	17
13	

TELEPHONE POST



E 523000

P/O 18-1

P/O 21-57

P/O 21-55

P/O 13-25 P/O 13-26 P/O 13-27

P/O 13-33-1